
















KOKOPELLI TRIATHLON

Transition Map

- | | | |
|--|---|--|
|  Volunteer Parking & Meeting Area |  Race Start |  Run Course |
|  Race Day Packet Pick-Up |  Swim Course |  Aid Station |
|  Transition Area |  Bike Start / Finish |  Race Finish |
|  Medical Tent |  Bike Course |  Hydration / Nutrition |
|  Sanitation |  Run Start |  Roster, Maps & Results |

